

سامية محمد مصطفى



شبكة المعلومات الجامعية

بِسْمِ اللَّهِ الرَّحْمَنِ الرَّحِيمِ




سامية محمد مصطفى



شبكة المعلومات الجامعية



شبكة المعلومات الجامعية التوثيق الالكتروني والميكروفيلم



سامية محمد مصطفى



شبكة المعلومات الجامعية

جامعة عين شمس

التوثيق الإلكتروني والميكروفيلم


قسم

نقسم بالله العظيم أن المادة التي تم توثيقها وتسجيلها
علي هذه الأقراص المدمجة قد أعدت دون أية تغييرات



يجب أن

تحفظ هذه الأقراص المدمجة بعيدا عن الغبار




سامية محمد مصطفى



شبكة المعلومات الجامعية



بعض الوثائق الأصلية تالفة



سامية محمد مصطفى




شبكة المعلومات الجامعية



بالرسالة صفحات

لم ترد بالأصل



**ENVIROMENTAL IMPACT ON GROUNDWATER QUALITY OF
THE QUATERNARY AQUIFER AT EL KHANKA ENVIRON,
QALUBIYA GOVERORATE, EGYPT**

A Thesis

**Submitted in partial fulfillment for the requirements of the degree of
Master of Science in Geology (hydrogeology)**

By

Nehad Mahmmoud Abed El Bar Mansour

B.Sc. Geology (2001)

Supervisors

Prof. Dr. Mohamed Abdallah El Fakharany

Prof. of hydrogeology

Geology department

Faculty of science

Benha University



Prof. Dr. Mohamed Mokhtar Yehia

Prof. of hydrogeology

National Water Research Center

Dr. Osama Mohamed Gaama

Assist. Prof. of Hydrology

Research Institute for Groundwater

National Water Research Center

To

Geology Department

Faculty of Science

Benha University

2007

B

10 Y-C

**ENVIROMENTAL IMPACT ON GROUNDWATER QUALITY OF
THE QUATERNARY AQUIFER AT EL KHANKA ENVIRON,
QALUBIYA GOVERORATE, EGYPT**

A Thesis

**Submitted in partial fulfillment for the requirements of the degree of
Master of Science in Geology (hydrogeology)**

By

Nehad Mahmmoud Abed El Bar Mansour

B.Sc. Geology (2001)

Supervisors

Prof. Dr. Mohamed Abdallah El Fakharany

Prof. of hydrogeology

Geology department

Faculty of science

Benha University

Prof. Dr. Mohamed Mokhtar Yehia

Prof. of hydrogeology

National Water Research Center

Dr. Osama Mohamed Gaama

Assist. Prof. of Hydrology

Research Institute for Groundwater

National Water Research Center

To

Geology Department

Faculty of Science

Benha University

2007

بِسْمِ اللَّهِ الرَّحْمَنِ الرَّحِيمِ

﴿وَعَلَّمَكَ مَا لَمْ تَكُن تَعْلَمُ

وَكَانَ فَضْلُ اللَّهِ عَلَيْكَ عَظِيمًا﴾

صدق الله العظيم

الآية (١١٣) سورة النساء

Acknowledgement

I wish to express my indebtedness and deepest sincere gratitude and appreciation for **Prof. Dr. Mohamed El Fakharany**, Prof. of hydrogeology, faculty of science, Benha University for his supervision, suggesting the research problems, useful guidance, fruitful discussion, criticism, encouragement and facilities that offered me throughout the progress of this work.

Deep thanks **Prof. Dr. Mohamed Mokhtar Yehia** Prof. of hydrogeology National Water Research Center for his supervision, helping me for analysis water samples, encouragement during this work.

I am also gratefully thank **Dr. Osama Mohamed Gaama** assist Prof. of hydrology, National Water Research Center, for his supervision and learning me modeflow modeling.

My thanks extend also to all the staff members and colleagues at geology department, faculty of science, Benha University for their cooperation encouragement during this work.

Candidate

Nehad Mahmmoud Abed El Bar

CONTENTS

CHAPTER I	page
Introduction	
1.1 General outline	1
1.2 Location.....	2
1.3 Climatic conditions.....	2
1.4 Previous studies.....	4
1.5 Scope of the present work.....	8
1.6 Technique and methods of study.....	8
 CHAPTER I	
Geology and Hydrogeology of the study area.....	11
2.1 Geology of the study area	11
2.1.1 Stratigraphy.....	11
2.1.1.1 Tertiary.....	11
2.1.1.1.1 Oligocene rocks.....	11
2.1.1.1.2 Miocene rocks.....	14
2.1.1.1.3 Pliocene rocks.....	14
2.1.1.2 Quaternary deposits.....	14
2.1.1.2.1 Holocene deposits.....	15
2.1.1.2.2 Pleistocene deposits.....	15
2.1.2 Geological structures.....	15
2.2 Hydrogeology of the study area.....	16
2.2.1 Surface water system.....	16
2.2.1.1 Hydrograph of average water levels of Ismailia canal during the period 1990 to 2005.....	16
2.2.1.2 Hydrograph of average water levels of El Sharqawiyyah canal during the period 1990 to 2005.....	18
2.2.1.3 Hydrograph of average water levels of El Khalili canal during the period 1990-2005.....	18
2.2.1.4 Hydrograph of average water level at Fum El Tawfiqiyyah canal during the period 1995 to 2005.....	21

2.2.1.5 Hydrograph of average water levels of Kashmir El Yumna canal during the period 1990 to 2005.....	21
2. 2.1.6 Hydrograph of average water levels of Kashmir El Yusra canal during the period 1990 to 2005.....	21
2.2.2 Groundwater system.....	21
2.2.2.1 Quaternary aquifer.....	23
2.2.2.1.1 Holocene aquitard.....	24
2.2.2.1.2 Pleistocene aquifer.....	24
2.2.2.2 Fluctuation of potentiometric surface of the Quaternary aquifer.....	29
2.2.2.2.1 Fluctuation of potentiometric surface of the Quaternary aquifer between 1990 and 1995.....	29
2.2.2.2.2 Fluctuation of potentiometric surface of Quaternary aquifer between 1995 and 1997.....	33

CHAPTER III

3 Groundwater Management	37
3.1 Governing equations of the code.....	38
3.2 Conceptual model	39
3.3 Model design.....	40
3.3.1 Grid of model	40
3.3.2 Boundary conditions.....	41
3.3.3 Model geometry.....	41
3.3.4 Building the groundwater system.....	43
3.4 Running of the model.....	43
3.5 Calibration of the model	43
3.6 Predication of the flow regime under different scenarios.....	45
3.6.1 The first scenario.....	45
3.6.2 The second scenario.....	46
3.6.3 The third scenario.....	47
3.6.4 The fourth scenario.....	48

CHAPTER IV

Hydrogeochemistry of the Quaternary aquifer.....	51
General outline.....	51
4.1 Geochemistry of surface water.....	53

4.1.1 Salinity content of surface water.....	53
4.1.2 Distribution of major constituents in surface water.....	55
4.1.2.1 Chloride content in surface water.....	55
4.1.2.2 Sulfate content in surface water.....	55
4.1.2.3 Bicarbonate content in surface water.....	55
4.1.2.4 Potassium content in surface water.....	55
4.1.2.5 Sodium content in surface water.....	56
4.1.2.6 Magnesium content in surface water.....	56
4.1.2.7 Calcium content in surface water.....	56
4.1.2.8 Total hardness content in surface water.....	56
4.1.3 Hypothetical salt combinations of the surface water.....	57
4.2 Geochemistry of groundwater.....	57
4.2.1 Salinity distribution in groundwater of the Quaternary aquifer.....	58
4.2.2 Distributions of the major constituents in groundwater of the Quaternary aquifer.....	59
4.2.2.1 Chloride content distribution in groundwater of the Quaternary aquifer.....	63
4.2.2.2 Sulfate content distribution in groundwater of the Quaternary aquifer.....	63
4.2.2.3 Bicarbonate content distribution in groundwater of the Quaternary aquifer.....	66
4.2.2.4 Potassium content distribution in groundwater of the Quaternary aquifer.....	70
4.2.2.5 Sodium content distribution in groundwater of the Quaternary aquifer.....	74
4.2.2.6 Magnesium content distribution in groundwater of the Quaternary aquifer.....	74
4.2.2.7 Calcium content distribution in groundwater of the Quaternary aquifer.....	77
4.2.2.8 Total hardness content distribution in groundwater of the Quaternary aquifer.....	81
4. 2.3 Hypothetical salt combinations in groundwater of the Quaternary aquifer.....	81

4.3 Hydrochemical equilibrium model.....	84
--	----

CHAPTER V

Surface water and groundwater pollution	91
Introduction.....	91
5.1 Sources of pollution.....	92
5.1.1 Domestic pollution sources.....	92
5.1.2 Agricultural pollution sources.....	92
5.1.3 Industrial pollution sources	94
5.2 Distributions of different contaminants in surface water and groundwater of the Quaternary aquifer.....	97
5.2.1 Distributions of different pollutants in surface water.....	97
5.2.1.1: Inorganic contaminants.....	98
5.2.1.2: Nutrients.....	98
5.2.1.3: Trace elements.....	99
5.2.1.4 Microbiological pollutants.....	99
5.2.1.4.1 Microbiological contaminants in surface water.....	100
5.2.2 Distributions of different pollutants in groundwater of the Quaternary aquifer.....	101
5.2.2.1 Inorganic contaminants.....	101
5.2.2.2 Nutrients	101
5.2.2.2.1 Phosphate content distribution in groundwater of the Quaternary aquifer.....	101
5.2.2.2.2 Nitrate content distribution in groundwater of the Quaternary aquifer.....	101
5.2.2.3: Trace elements.....	105
5.2.2.3.1 Iron content in groundwater of the Quaternary aquifer.....	106
5.2.2.3.2 Manganese content in groundwater of the Quaternary aquifer.....	108
5.2.2.3.3 Lead content in the groundwater of the Quaternary aquifer.....	108
5.2.2.3.4 Copper content in groundwater of the Quaternary aquifer.....	110

5.2.2.3.5 Zinc content in the groundwater of the Quaternary aquifer.....	110
5.2.2.3.6 Aluminum content in the groundwater of the Quaternary aquifer.....	110
5.2.2.3.7 Barium content in groundwater of the Quaternary aquifer.....	112
5.2.2.3.8 Cadmium content in groundwater of the Quaternary aquifer.....	112
5.2.2.3.9 Chromium content in groundwater of the Quaternary aquifer	112
5.2.2.3.10 Strontium content in groundwater of the Quaternary Aquifer.....	112
5.2.2.3.11 Vanadium content in groundwater of the Quaternary aquifer	113
5.2.2.3.12 Nickel content in groundwater of the Quaternary aquifer.....	113
5.2.2.3.13 Arsenic, Tin, Selenium and Antimony content in groundwater of the Quaternary aquifer	113
5.2.2.4 Microbiological contaminants in groundwater of the Quaternary aquifer.....	114

CHAPTER VI

Evaluation of groundwater of the Quaternary aquifer for different purposes.....	117
6.1 Evaluation of groundwater of the Quaternary aquifer for drinking and domestic purposes.....	117
6.1.1 Evaluation of groundwater of the Quaternary aquifer for drinking according salinity content.....	117
6.1.2 Evaluation of groundwater of Quaternary aquifer for drinking according to Major elements.....	118
6.3.1 Sodium content.....	119
6.3.2 Chloride content.....	119
6.3.3 Sulfate content.....	120
6.1.3 Evaluation of groundwater of the Quaternary aquifer for domestic	

purposes according to total hardness	117
6.1.4 Evaluation of groundwater of the Quaternary aquifer for domestic purposes according to nutrients content.....	118
6.1.5 Evaluation of groundwater of the Quaternary aquifer for domestic purposes according to trace elements content.....	118
6.1.5.1 Iron content.....	119
6.1.5.2 Manganese content.....	119
6.1.5.3 Aluminum content.....	120
6.2 Evaluation of groundwater of the Quaternary aquifer for livestock and poultry purposes	121
6.3 Evaluation of groundwater of the Quaternary aquifer for irrigation use.....	121
6.3.1 Evaluation of groundwater of the Quaternary aquifer for irrigation according to Ayers, 1977.....	122
6.3.1.1. Electrical conductivity (Ec).....	123
6.3.1.2. Salinity content	124
6.3.1.3. Chloride content	124
6.3.1.4. Sulfate content.....	124
6.3.2 Evaluation of groundwater of the Quaternary aquifer for irrigation according to the U.S. Salinity Laboratory Staff classification	125
6.3.3 Evaluation of groundwater of the Quaternary aquifer according to irrigation factor (a).....	125
6.3.4 Evaluation of groundwater of the Quaternary aquifer according to Residual Sodium Carbonate (RSC).....	129
6.4 Evaluation of surface water and groundwater for industrial use.....	130
Conclusions and recommendation.....	149
References.....	158
Appendix. I (Surface and groundwater levels and quantities).....	167
Appendix. II (Predicted head distribution maps of Quaternary aquifer and saturation indices of shallow and deep wells)	159
Appendix. III (Results of chemical analyses of surface and groundwater)	
Arabic summary.....	220